



AQUIND Limited

AQUIND INTERCONNECTOR

Sheets 0, 1 and 11 of the Crown Land Plans

The Planning Act 2008

The Infrastructure Planning (Applications: Prescribed Forms and Procedure) Regulations 2009 – Regulation 5(2)(n)

Document Ref: 2.3

PINS Ref.: EN020022

AQUIND Limited

AQUIND INTERCONNECTOR

Sheets 0, 1 and 11 of the Crown Land Plans

PINS REF.: EN020022

DOCUMENT: 2.3

DATE: 17 NOVEMBER 2021

WSP

WSP House

70 Chancery Lane

London

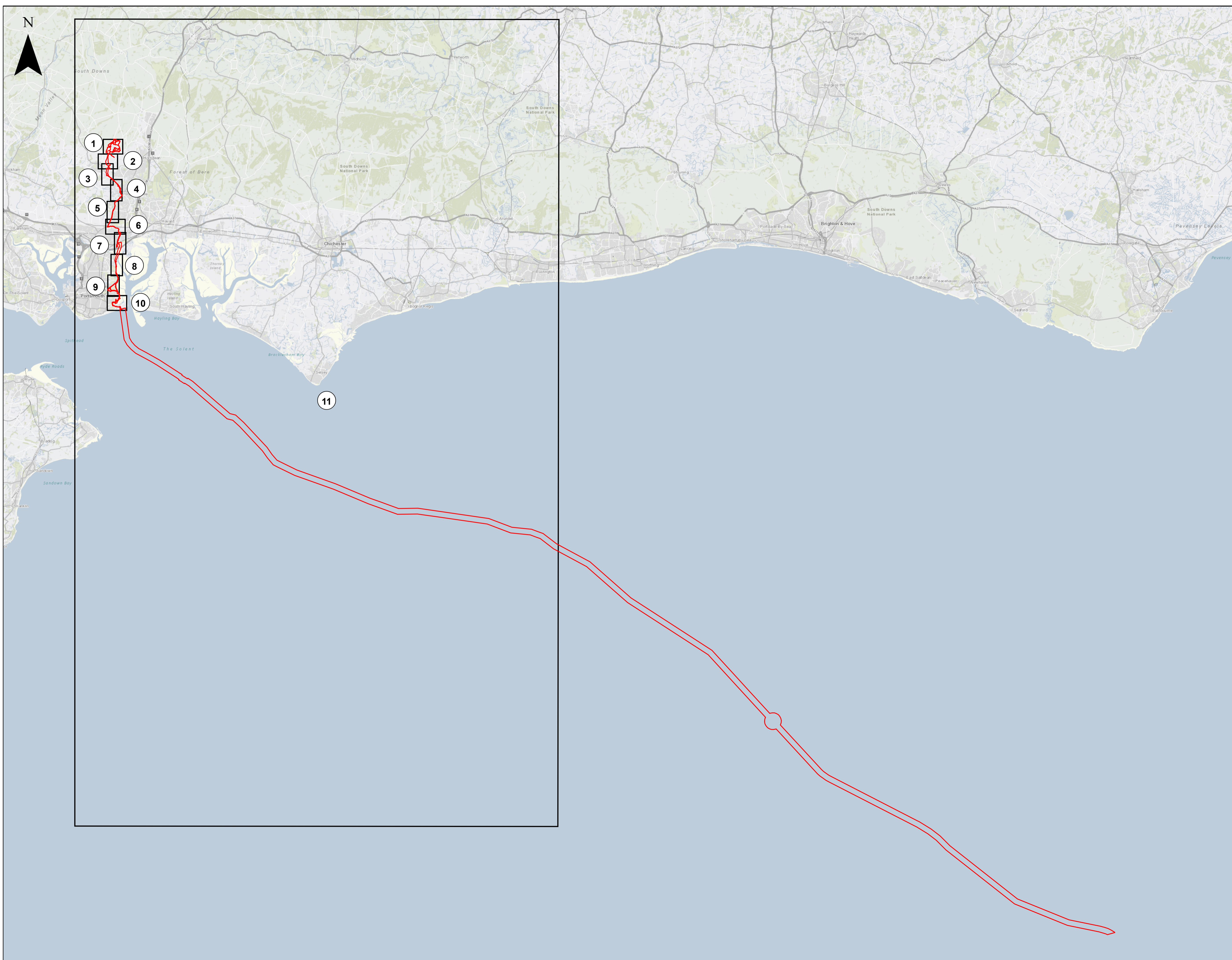
WC2A 1AF

+44 20 7314 5000

www.wsp.com

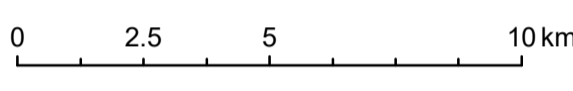
CONTENTS

EN020022-2.3-CLP-Sheet0	Application document reference 2.3 Crown Land Plans Sheet 0 of 11
EN020022-2.3-CLP-Sheet1	Application document reference 2.3 Crown Land Plans Sheet 1 of 11
EN020022-2.3-CLP-Sheet11	Application document reference 2.3 Crown Land Plans Sheet 11 of 11



AQUIND Interconnector Crown Land Plans

Order Limits



Reproduced from Ordnance Survey digital map data © Crown copyright 2019. All rights reserved. Licence number 100031673.
 © Crown copyright material is reproduced with the permission of Land Registry under delegated authority from the Controller of HMSO. This material was last updated in 2019 and may not be copied, distributed, sold or published without the formal permission of Land Registry. Only an official copy of a title plan or register obtained from the Land Registry may be used for legal or other official purposes. May contain public sector information licensed under the Open Government Licence v 3.0.



Infrastructure Planning (Applications: Prescribed Forms and Procedure) Regulations 2009 - Regulation 5(2)(n) and 5(4)


05	17/11/2021	PM	Fifth Issue	DL	VB
04	22/01/2021	DH	Fourth Issue	DL	VB
03	08/12/2020	BG	Third Issue	DL	VB
02	10/09/2020	DH	Second Issue	DL	VB
01	08/11/2019	DH	First Issue	DL	VB
REV	date	by	description	chk	app

DRAWING STATUS: **FOR APPROVAL**




CLIENT: AQUIND Interconnector
 PROJECT: AQUIND Interconnector
 TITLE: Application document reference 2.3
 Crown Land Plans
 Key Plan
 Sheet 0 of 11

SCALE AT AS	1:150,000	DRAWN	DL	APPROVED	VB
PROJECT	EN020022	DESIGNED	PM	CHECKED	PM
DRAWING NO.	EN020022-2.3-CLP-Sheet0	DATE	17/11/2021	REV. NO.	05
© WSP UK Ltd					



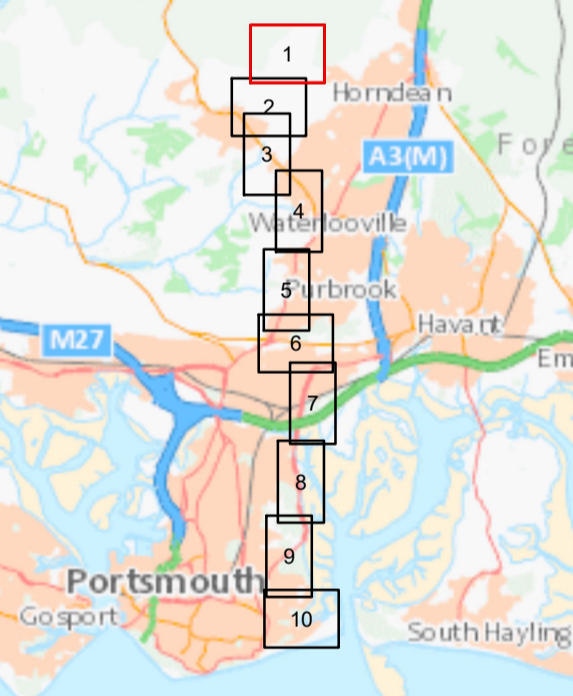
**AQUIND Interconnector
Crown Land Plans**

Order Limits and power to
extinguish or over-ride private
rights



Reproduced from Ordnance Survey digital map data © Crown copyright 2019. All rights reserved. Licence number 100031673. © Crown copyright material is reproduced with the permission of Land Registry under delegated authority from the Controller of HMSO. This material was last updated in 2019 and may not be copied, distributed, sold or published with out the formal permission of Land Registry. Only an official copy of a title plan or register obtained from the Land Registry may be used for legal or other official purposes. May contain public sector information licensed under the Open Government Licence v 3.0.

NO CROWN LAND ON SHEET



Infrastructure Planning (Applications: Prescribed Forms and Procedure) Regulations 2009 - Regulation 5(2)(h)

REV	DATE	BY	DESCRIPTION	CHK	APP
04	17/11/2021	PM	Fourth Issue	DL	VB
03	09/12/2020	BG	Third Issue	DL	VB
02	16/09/2020	DH	Second Issue	DL	VB
01	08/11/2019	DH	First Issue	DL	VB

FOR APPROVAL



WSP House, 70 Chancery Lane, London, WC2A 1AF, UK
T: +44 (0) 207 734 5000
wsp.com



AQUIND Interconnector

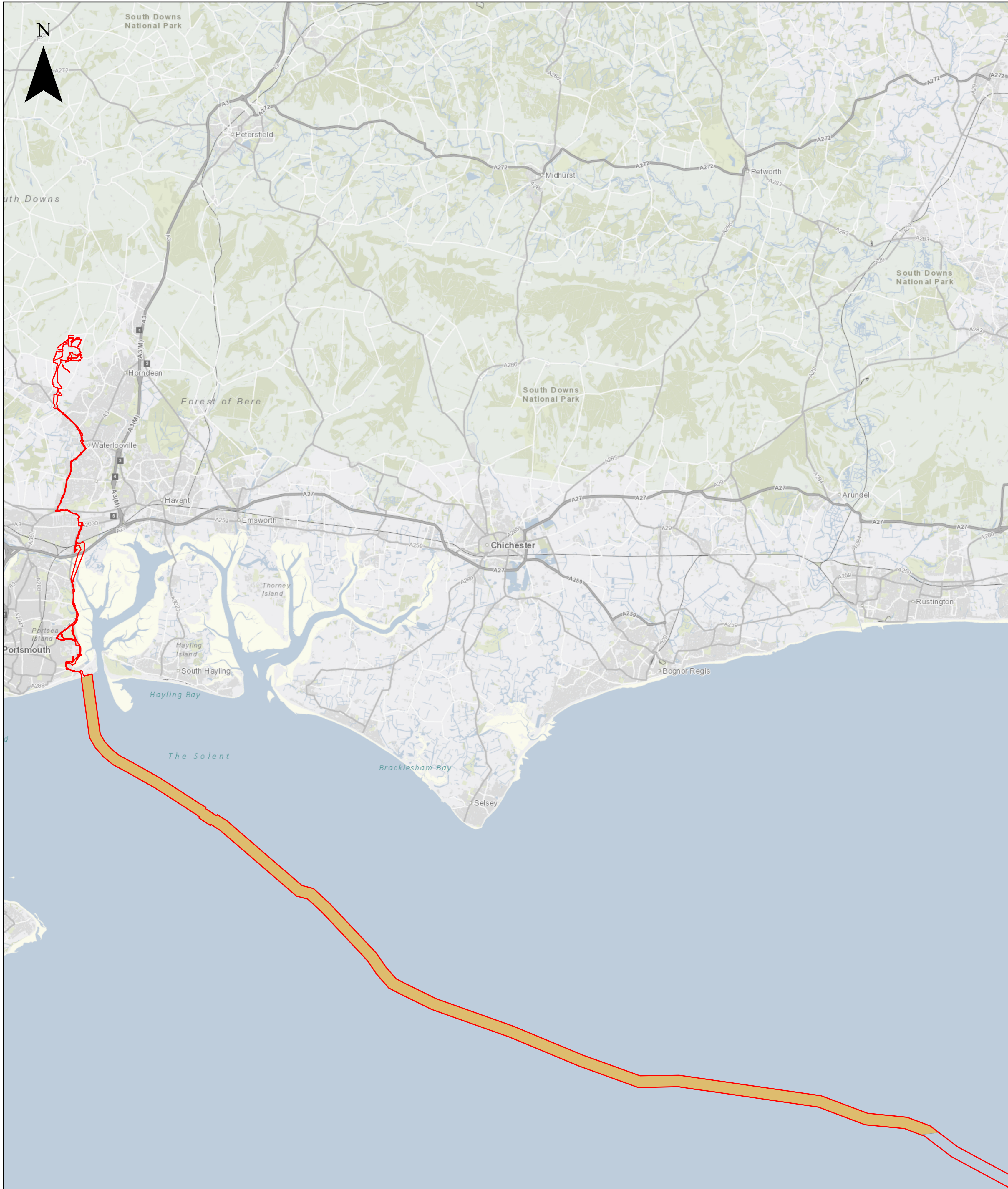
Application document reference 2.3
Crown Land Plans
Sheet 1 of 11

SCALE AT	CHECKED	APPROVED
1:2,500	DL	VB
PROJECT NO:	EN020022	DATE: 17/11/2021
DRAWING NO:	EN020022-2.3-CLP-Sheet1	REVNO: 04

© WSP UK Ltd

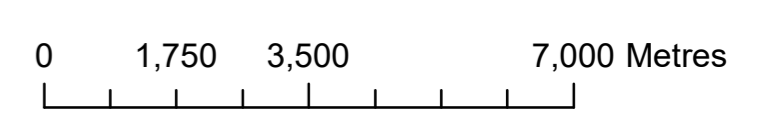
CONTINUED ON SHEET 2

CONTINUED ON SHEET 2



**AQUIND Interconnector
Crown Land Plans**

- Order Limits and power to extinguish or override private rights
- Land over which the Crown or government body holds an interest in land



Reproduced from Ordnance Survey digital map data © Crown copyright 2021. All rights reserved. Licence number 100031673. © Crown copyright material is reproduced with the permission of Land Registry under delegated authority from the Controller of HMSO.

This material was last updated in 2019 and may not be copied, distributed, sold or published without the formal permission of Land Registry. Only an official copy of a title plan or register obtained from the Land Registry may be used for legal or other official purposes.

May contain public sector information licensed under the Open Government Licence v 3.0.



Infrastructure Planning (Applications: Prescribed Forms and Procedure) Regulations 2009 - Regulation 5(2)(n)

05	17/11/2021	PM	Fifth Issue	DL	VB
04	22/01/2021	DH	Fourth Issue	DL	VB
03	09/12/2020	BG	Third Issue	DL	VB
02	16/09/2020	DH	Second Issue	DL	VB
01	08/11/2019	DH	First Issue	DL	VB

REV DATE BY DESCRIPTION CHK APP

DRAWING STATUS: FOR APPROVAL



CLIENT: AQUIND

PROJECT: AQUIND Interconnector

TITLE: Application document reference 2.3
Crown Land Plans
Sheet 11 of 11

SCALE AT A1	1:100,000	CHECKED:	DL	APPROVED:	VB
PROJECT NO:	EN020022	DESIGNED:	PM	DRAWN:	PM
DRAWING NO:	EN020022-2.3-CLP-Sheet11	DATE:	17/11/2021	REVISED:	05